





| KEY: | |
|---|--|
|  | FOOTWAY. |
|  | CYCLE TRACK. |
|  | SHARED USE FOOTWAY. |
|  | TRAFFIC REGULATION ORDER (NO WAITING OR LOADING AT ANY TIME). |

© LEEDS CITY COUNCIL This drawing is the property of Leeds City Council. It must only be used for the purpose for which it was originally supplied. It must not be copied, published or transmitted by any means to any third party, without the express permission of the originator. Modification or manipulation of all or part of this drawing is strictly forbidden, unless specifically requested or approved by the originator.



LEEDS CITY CONNECT 2 SECTION A
DUKE STREET REVISED LAYOUT WITH PROPOSED RESTRICTIONS.

| AMENDMENTS | DRAWN | CHECK | DATE | DRAWN BY | SCALE |
|----------------|-------|-------|------|----------------------------|--------|
| FIRST APPROVED | | | | INITIALS DATE KC 01/19 | N.T.S. |
| | | | | AutoCAD BY | |
| | | | | INITIALS DATE PCW 01/19 | |
| | | | | CHECKED BY | |
| | | | | INITIALS DATE | |
| | | | | ORIGINAL SHEET SIZE | A1 |



HIGHWAYS AND TRANSPORTATION

| | |
|--------------------------------|--------------|
| 732408-LCC-AX-DF4-DR-EP-MI_25_ | |
| INFORMATION | |
| STATUS: | DRAFT |
| DATE: | JANUARY 2019 |
| REV. # | STATUS |
| C1 | A |